

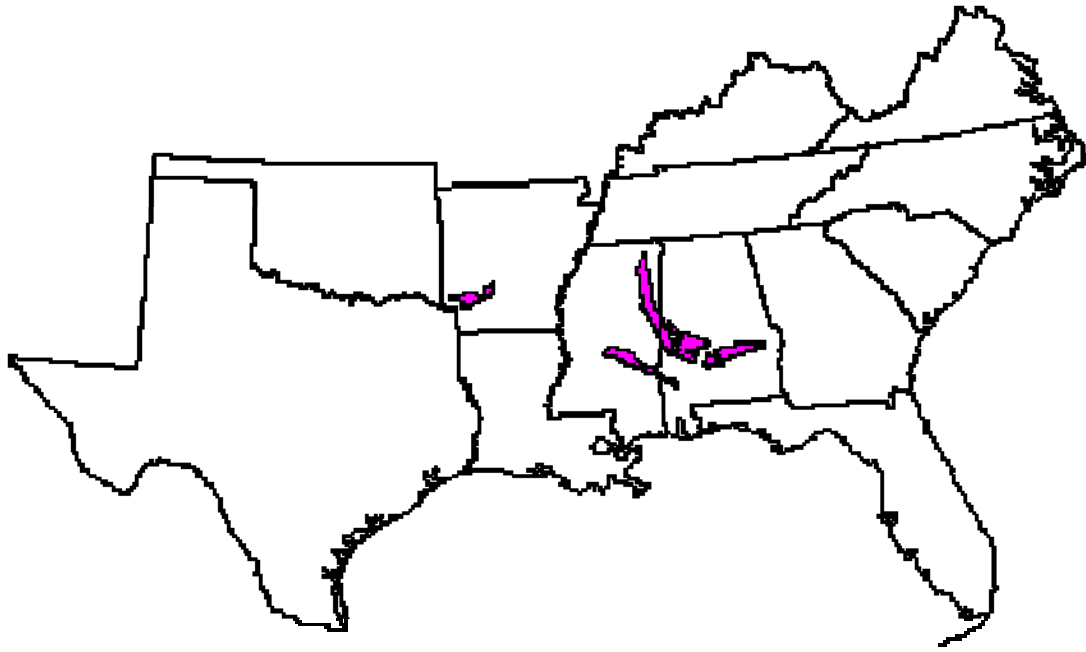


Blackland Prairie Restoration on Manicured Campus Areas

Douglas A. Wymer
The University of West Alabama







Mississippi

Alabama

a



Image © 2005 EarthSat

© 2005 Google

Pointer 32°40'40.29" N 88°09'25.86" W elev 162 ft Streaming III IIII 81% Eye alt 361.72 mi







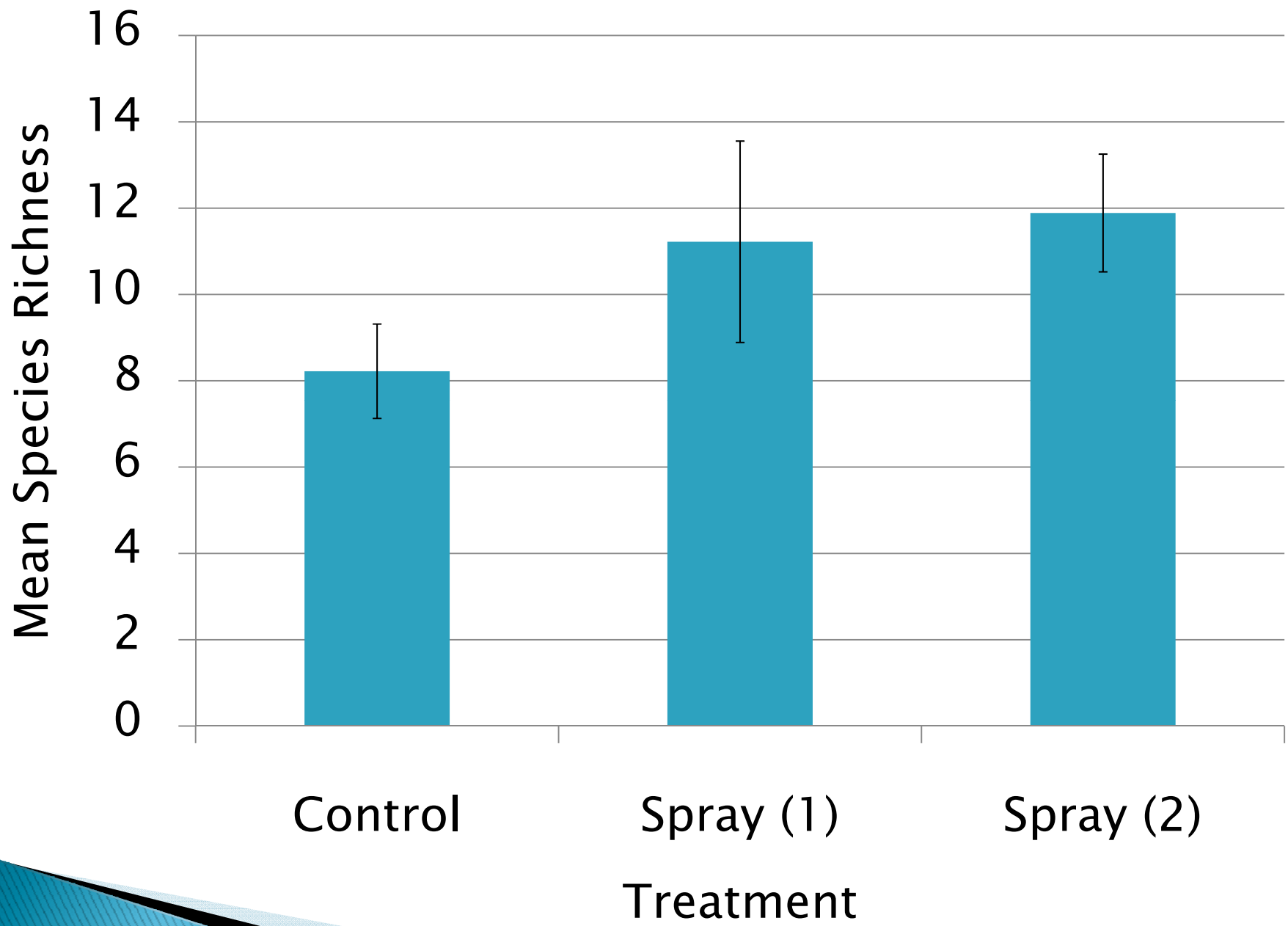



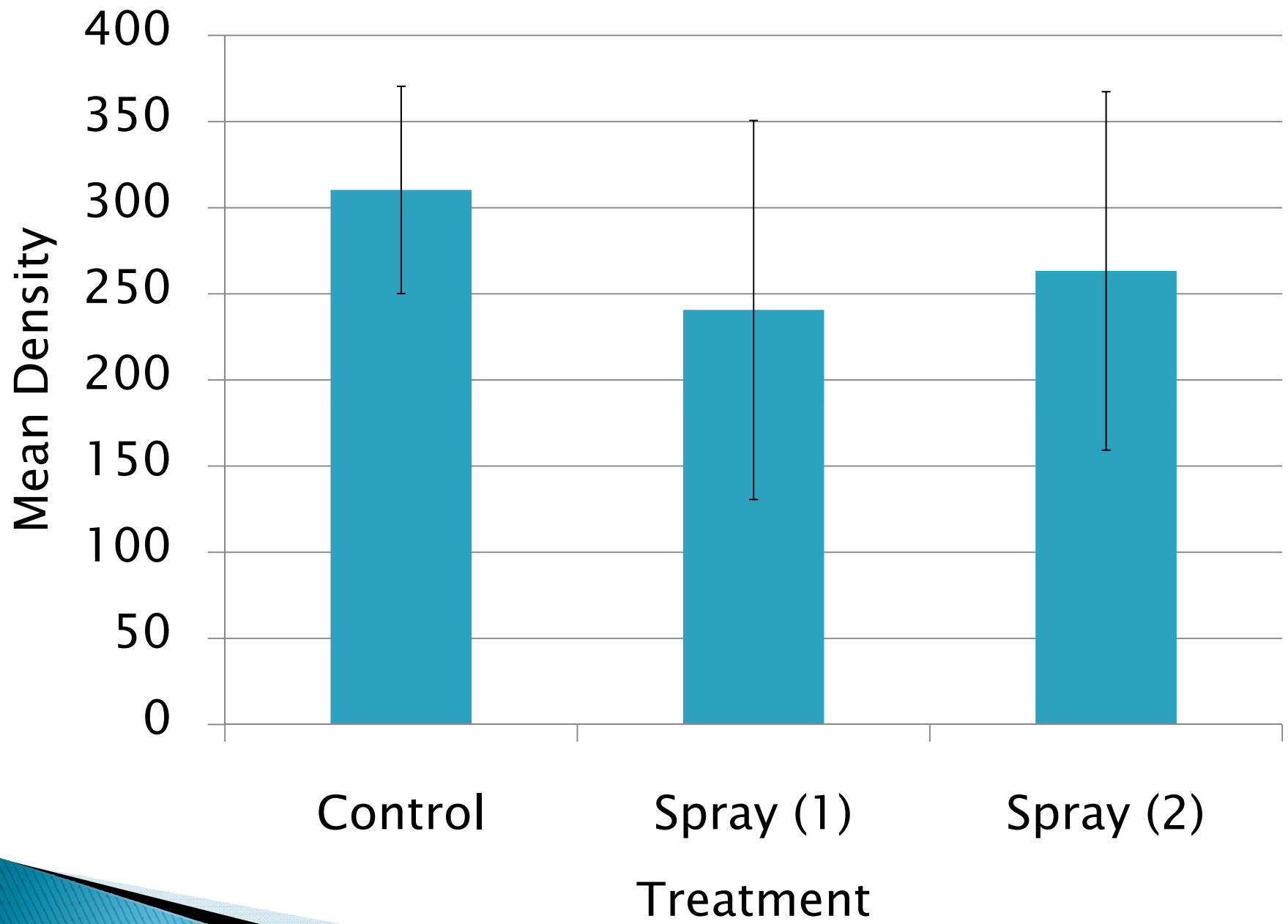
Control	1 Spray	2 Spray
---------	---------	---------

1 Spray	Control	2 Spray
---------	---------	---------

2 Spray	1 Spray	Control
---------	---------	---------








Discriminant Analysis Results

- ▶ Initial classification summary indicates 92.6% of samples were correctly classified into their treatment group.
- ▶ Cross validation summary indicates 51.9% of samples were correctly classified into their treatment group.









Acknowledgements

- ▶ Marlena Nance
- ▶ Sam Ledbetter
- ▶ Robby Limerick
- ▶ Bob Holycross
- ▶ John Hall
- ▶ Lindsay Marks
- ▶ Brian Keener
- ▶ Lee Stanton

